GOES-11 Aqua Daytime Cloud Amount (%) 5ch_V01

Jan 2010 (matched angle)

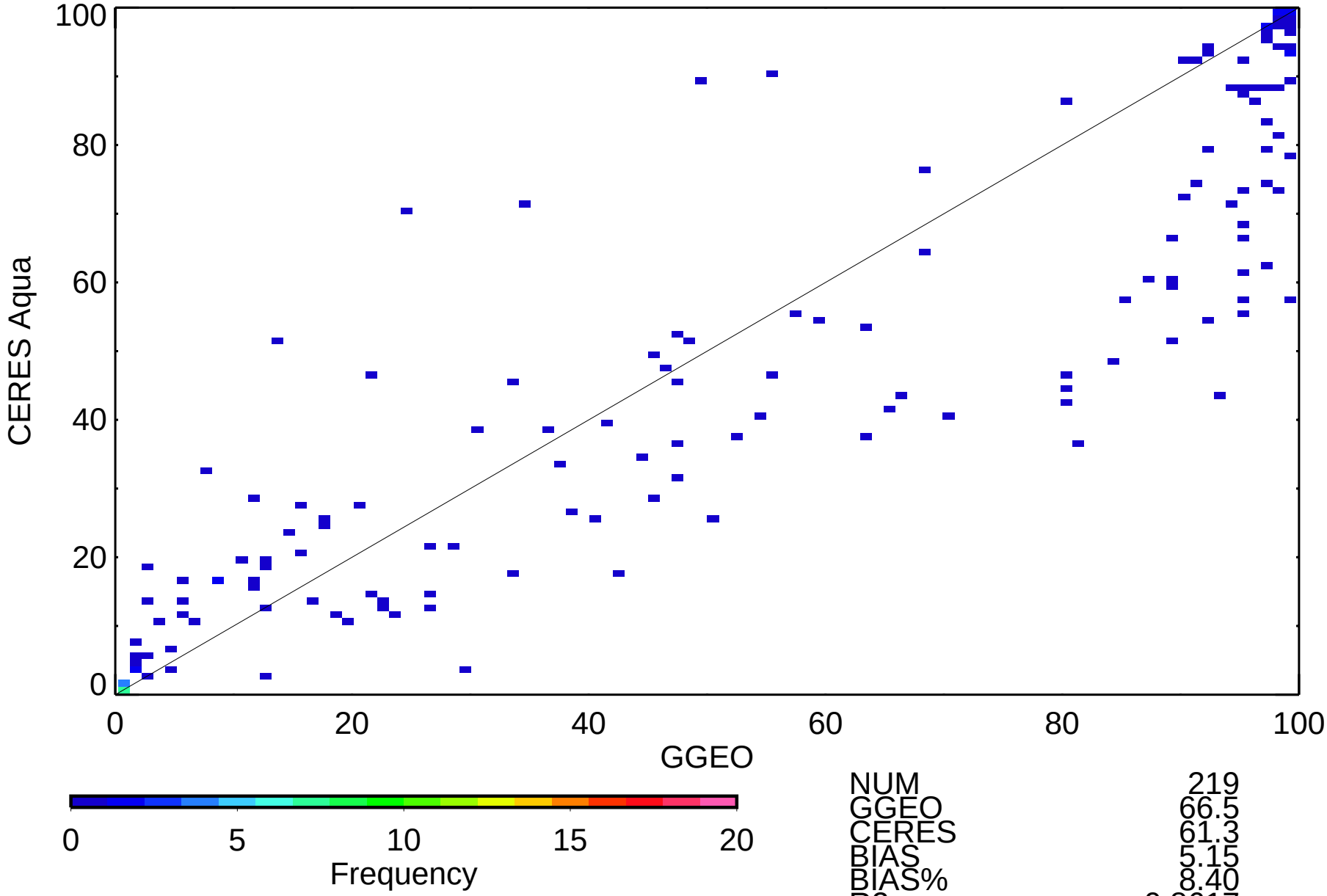

NUM	219
GGEO	66.5
CERES	61.3
BIAS	5.15
BIAS%	8.40
R2	0.8617
SLP	0.868
OFF	3.62
RMS	15.2
RMS%	24.86

GOES-11 Aqua Daytime Log Optical Depth 5ch_V01

Jan 2010 (matched angle)

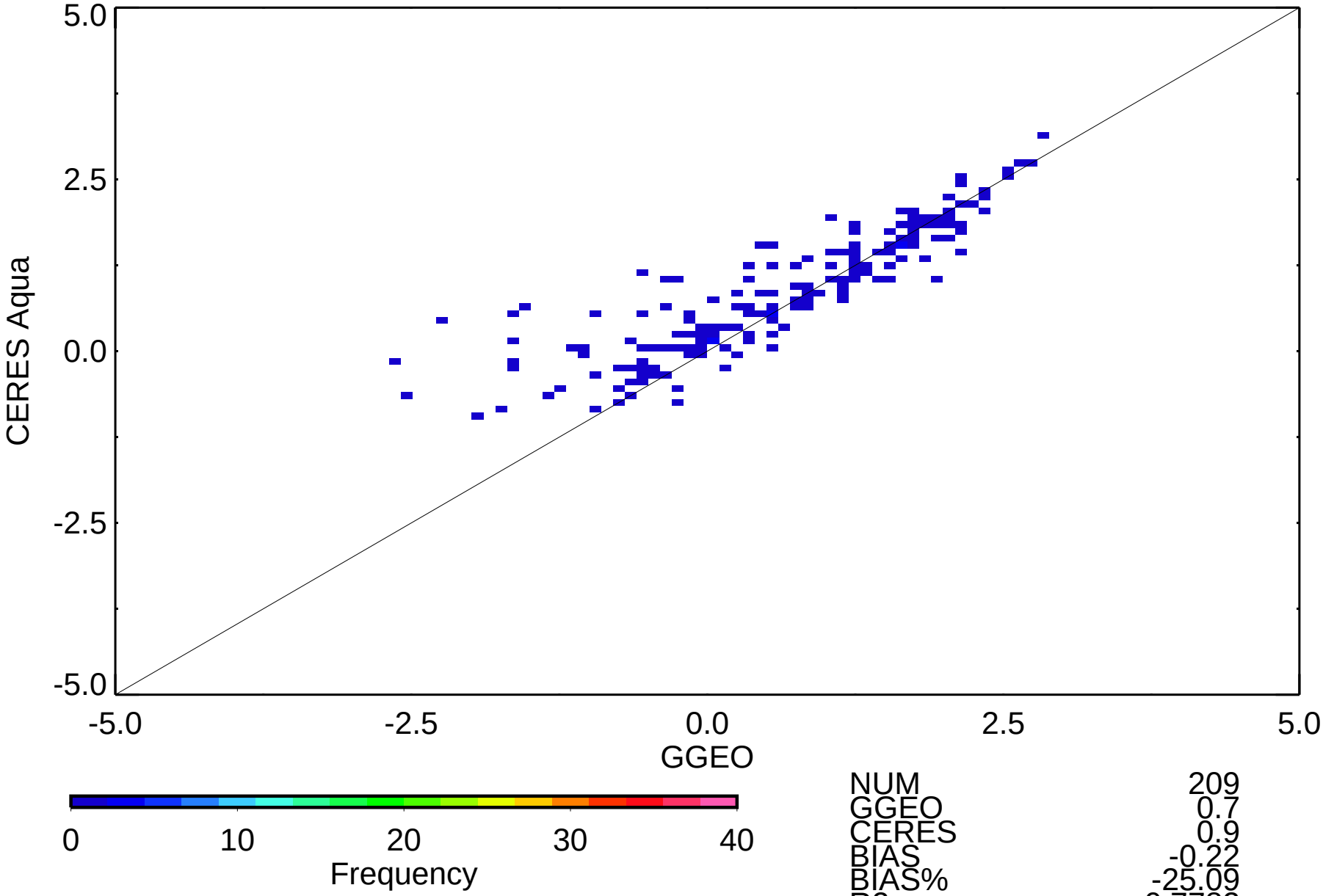

NUM	209
GGEO	0.7
CERES	0.9
BIAS	-0.22
BIAS%	-25.09
R2	0.7782
SLP	0.677
OFF	0.44
RMS	0.6
RMS%	66.76

GOES-11 Aqua Daytime Cloud Temperature (K) 5ch_V01

Jan 2010 (matched angle)

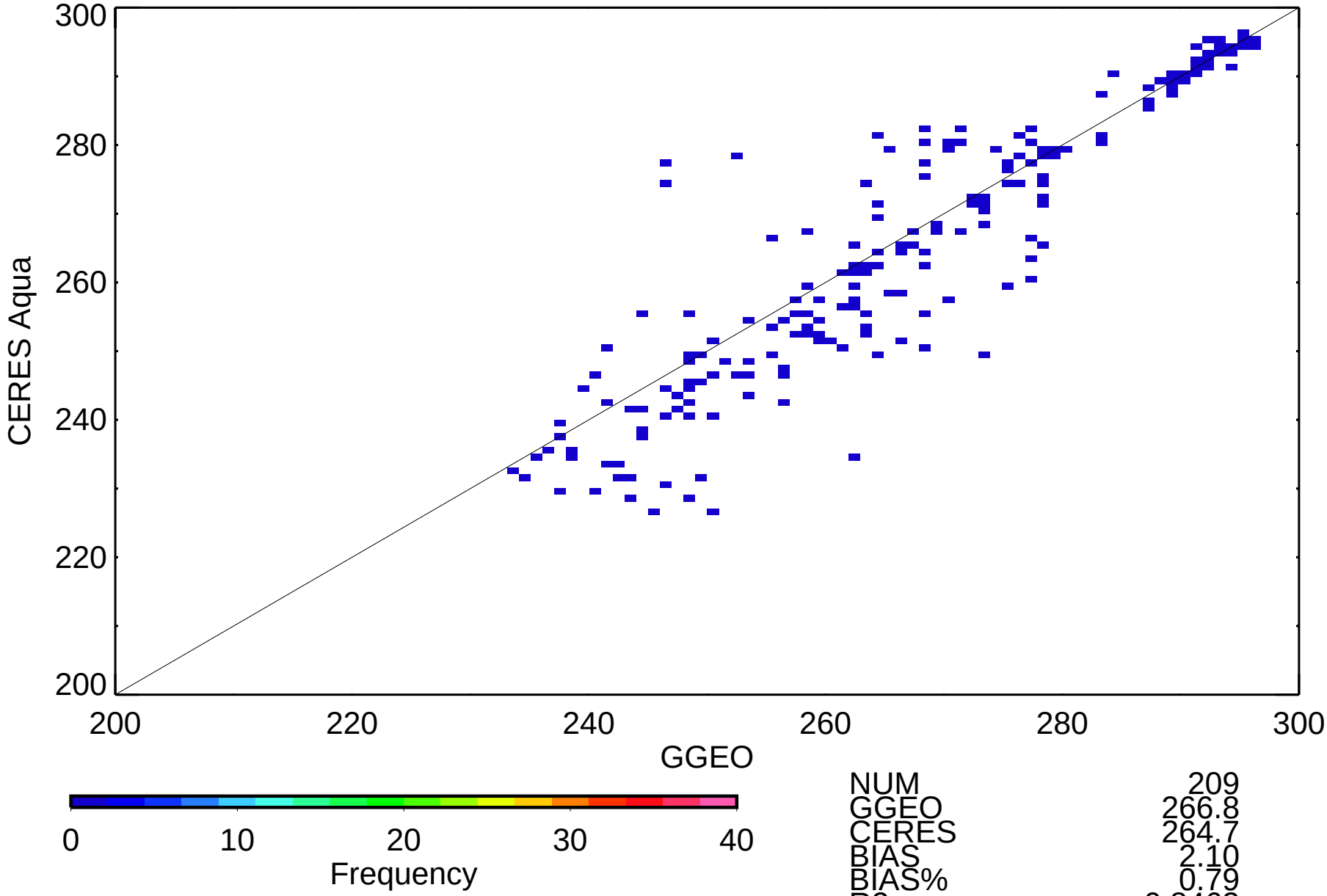

NUM	209
GGEO	266.8
CERES	264.7
BIAS	2.10
BIAS%	0.79
R2	0.8463
SLP	1.057
OFF	-17.33
RMS	8.0
RMS%	3.04

GOES-11 Aqua Daytime Cloud Eff Pressure (mb) 5ch_V01

Jan 2010 (matched angle)

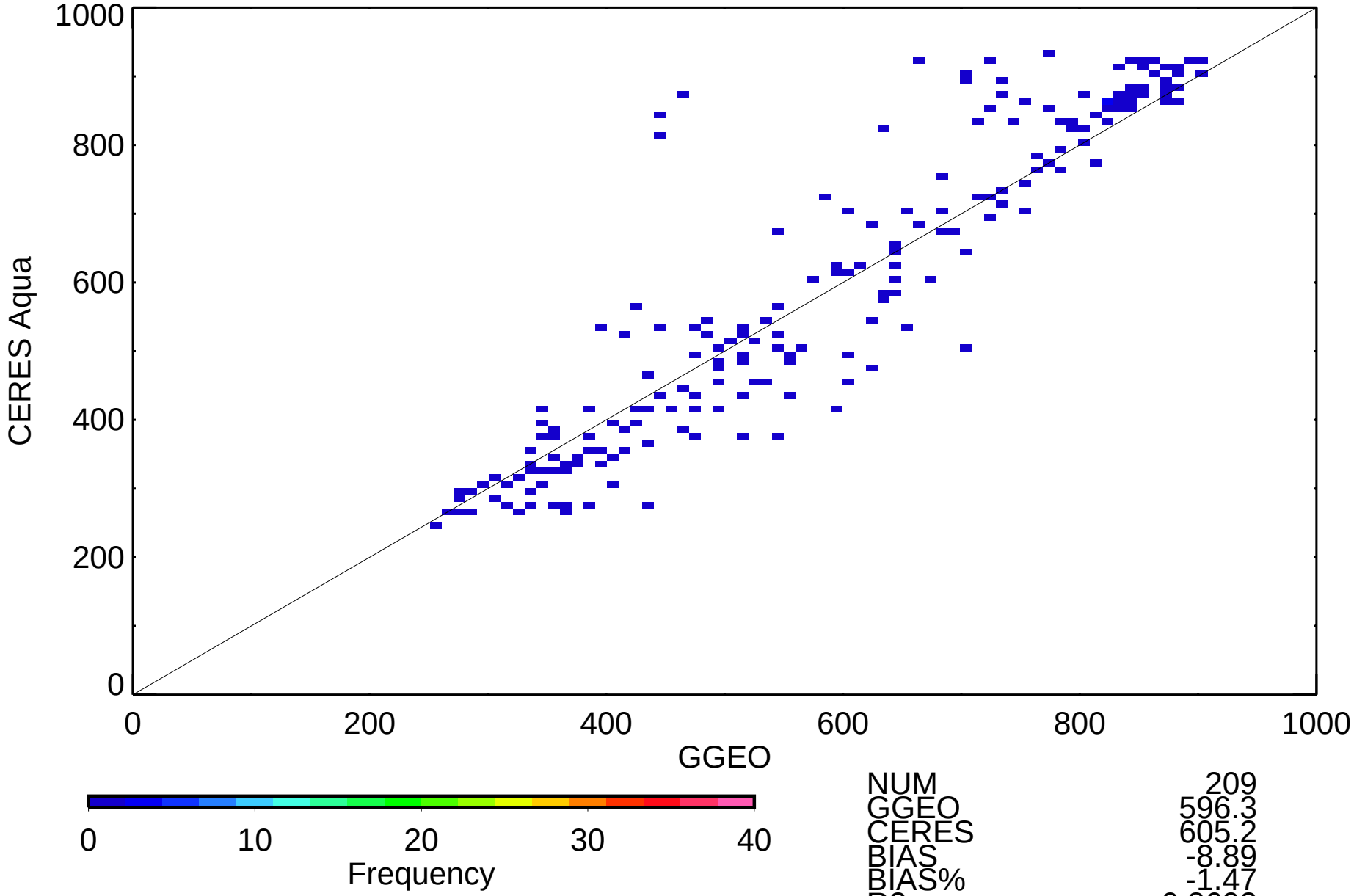

NUM	209
GGEO	596.3
CERES	605.2
BIAS	-8.89
BIAS%	-1.47
R2	0.8692
SLP	1.086
OFF	-42.69
RMS	84.1
RMS%	13.89

GOES-11 Aqua Daytime Cloud Top Pressure (mb) 5ch_V01

Jan 2010 (matched angle)

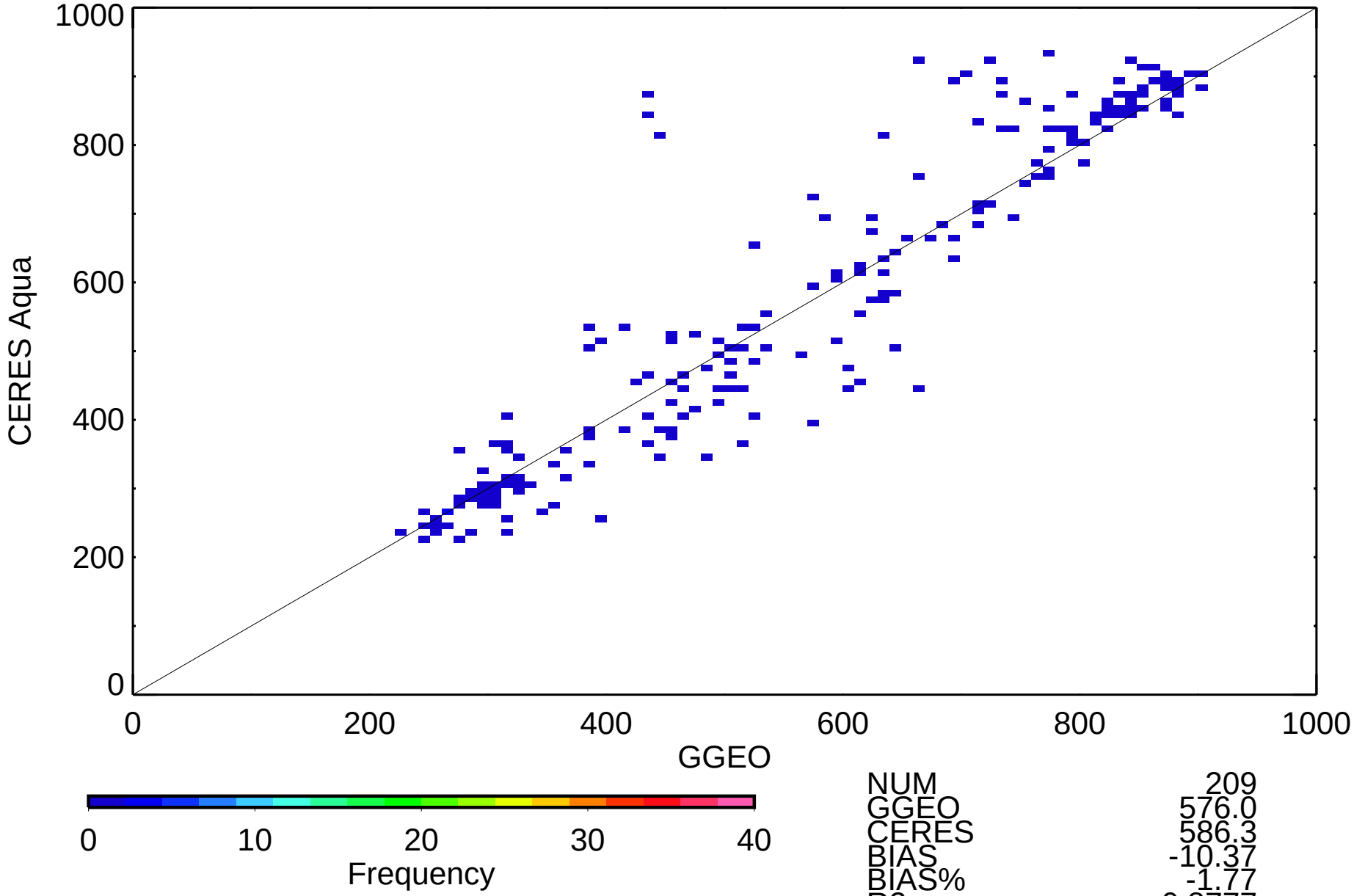

NUM	209
GGEO	576.0
CERES	586.3
BIAS	-10.37
BIAS%	-1.77
R2	0.8777
SLP	1.041
OFF	-12.97
RMS	83.2
RMS%	14.18

GOES-11 Aqua Daytime Cloud Base Pressure (mb) 5ch_V01

Jan 2010 (matched angle)

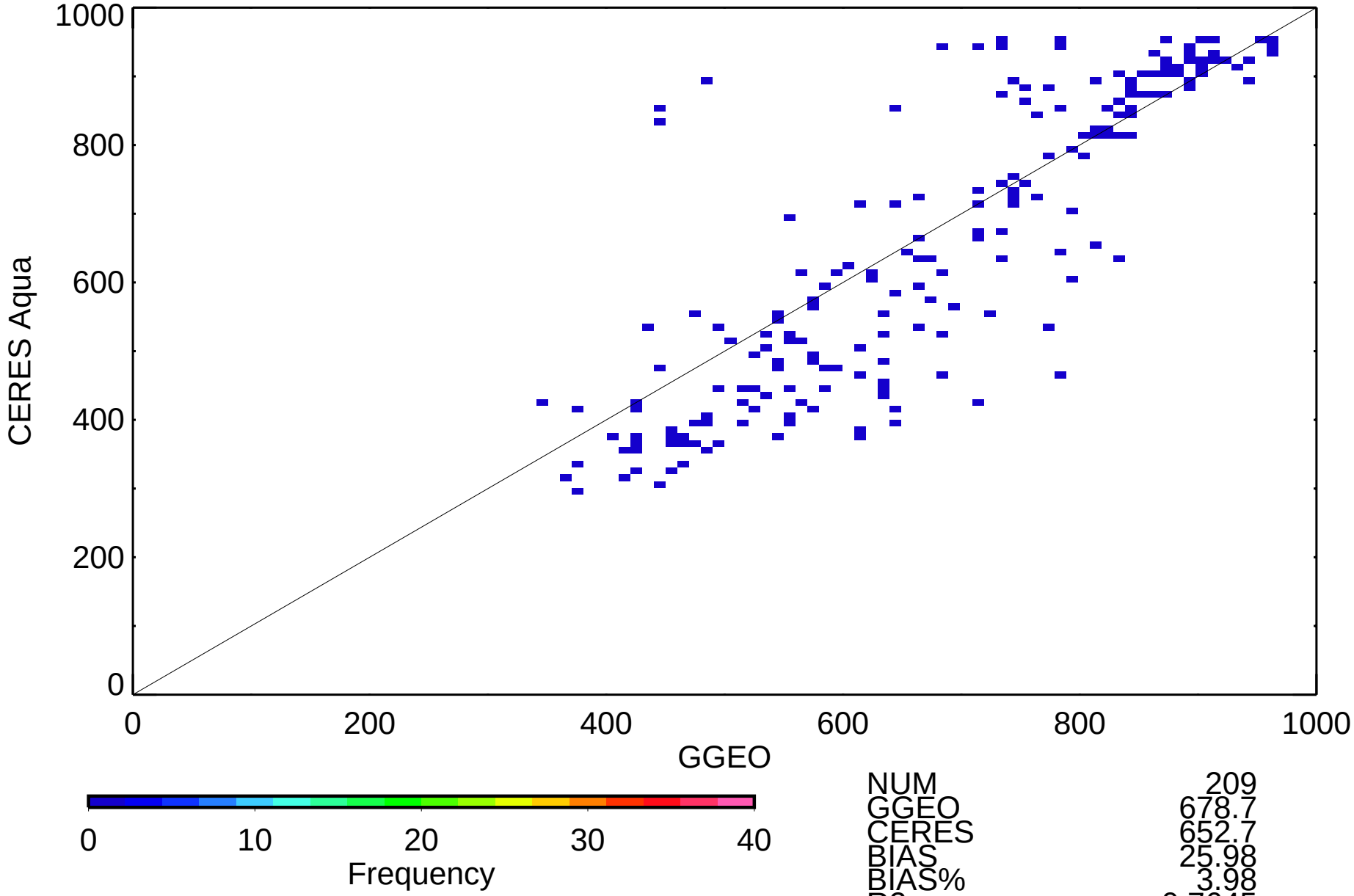

NUM	209
GGEO	678.7
CERES	652.7
BIAS	25.98
BIAS%	3.98
R2	0.7645
SLP	1.133
OFF	-115.97
RMS	111.9
RMS%	17.14

GOES-11 Aqua Daytime Cloud Eff Height (km) 5ch_V01

Jan 2010 (matched angle)

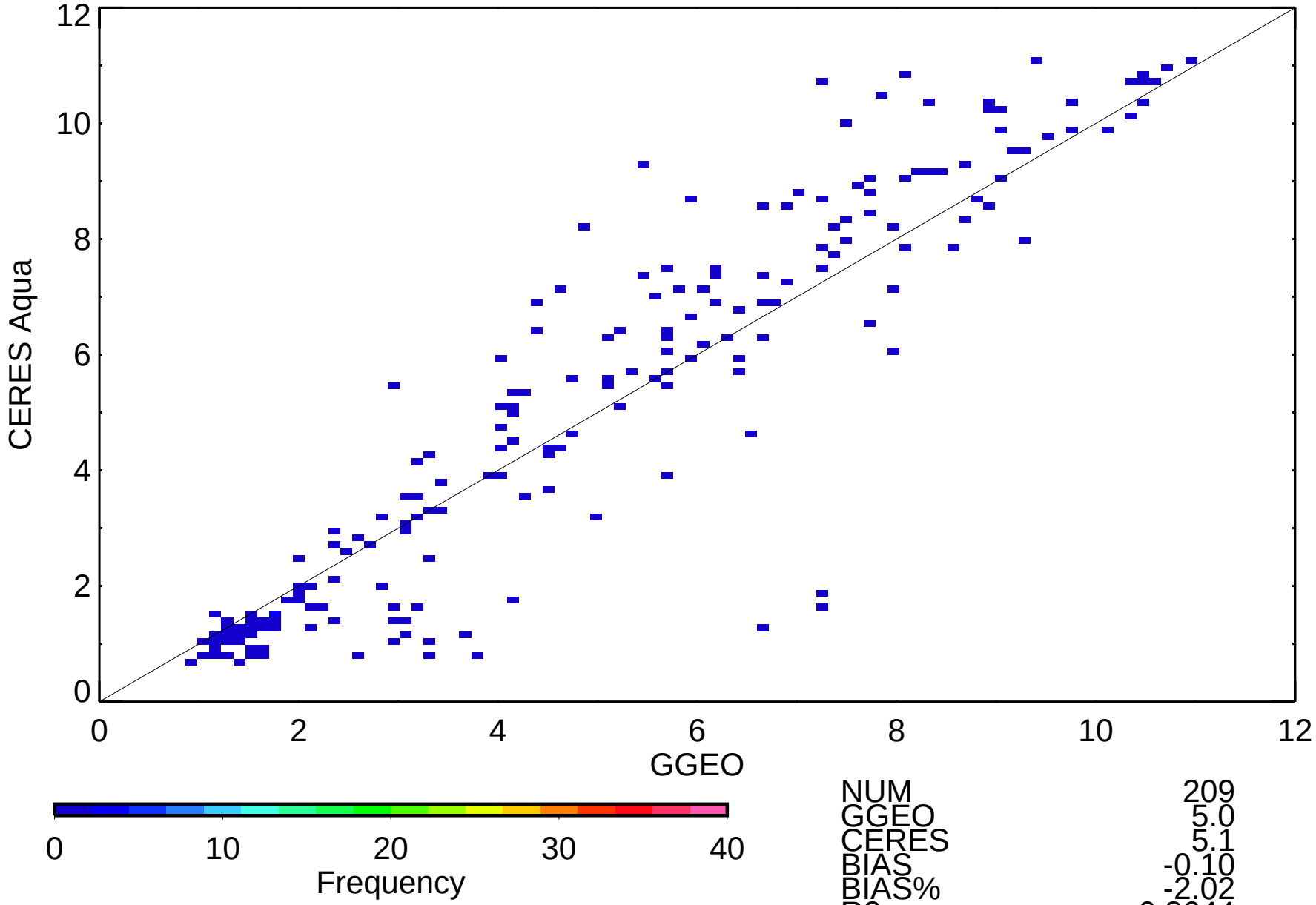

NUM	209
GGEO	5.0
CERES	5.1
BIAS	-0.10
BIAS%	-2.02
R2	0.8644
SLP	1.097
OFF	-0.38
RMS	1.3
RMS%	25.14

GOES-11 Aqua Daytime Cloud Phase 5ch_V01

Jan 2010 (matched angle)

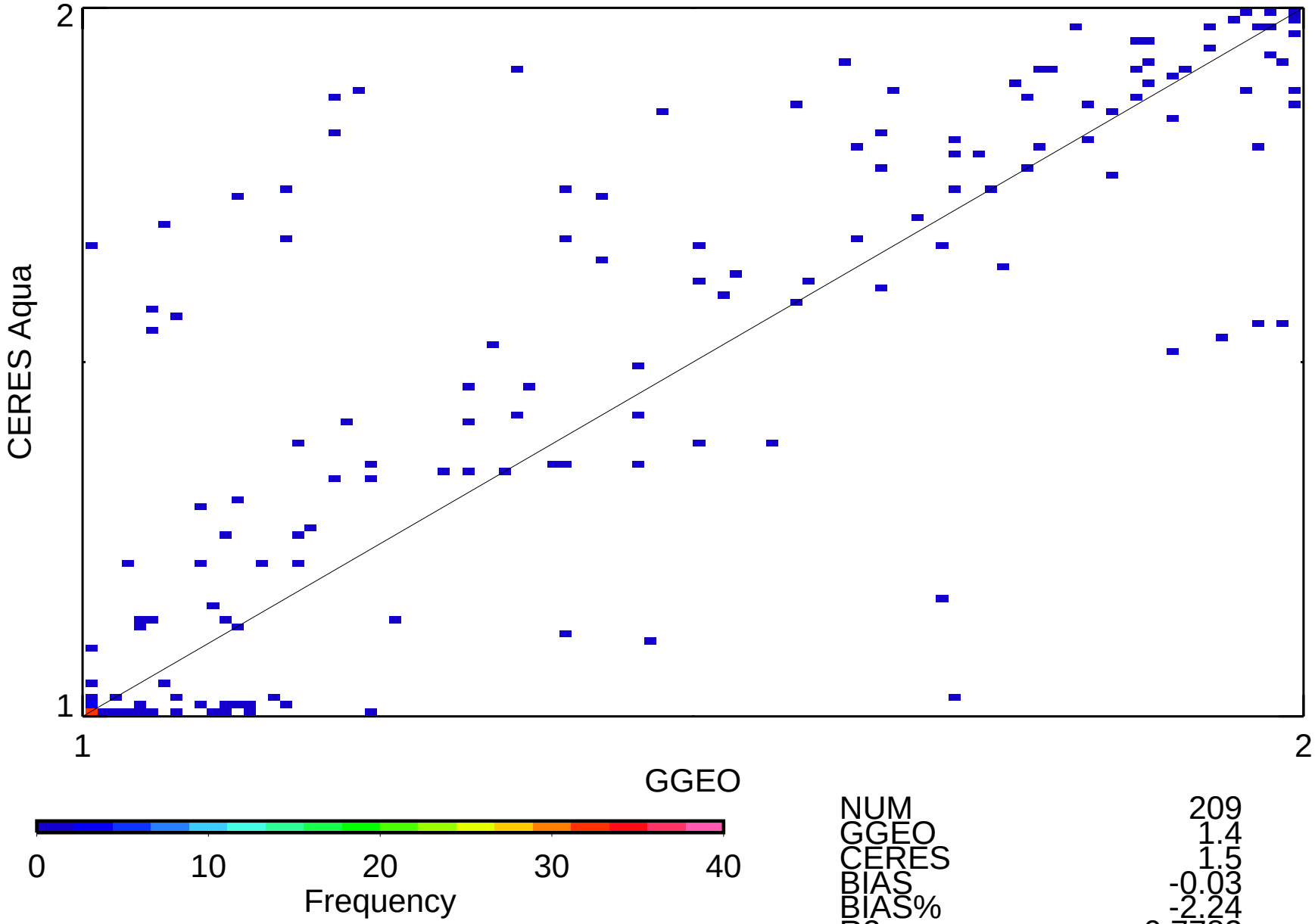

NUM	209
GGEO	1.4
CERES	1.5
BIAS	-0.03
BIAS%	-2.24
R2	0.7782
SLP	0.881
OFF	0.20
RMS	0.2
RMS%	13.09

GOES-11 Aqua Daytime Liquid Cld Amt (%) 5ch_V01

Jan 2010 (matched angle)

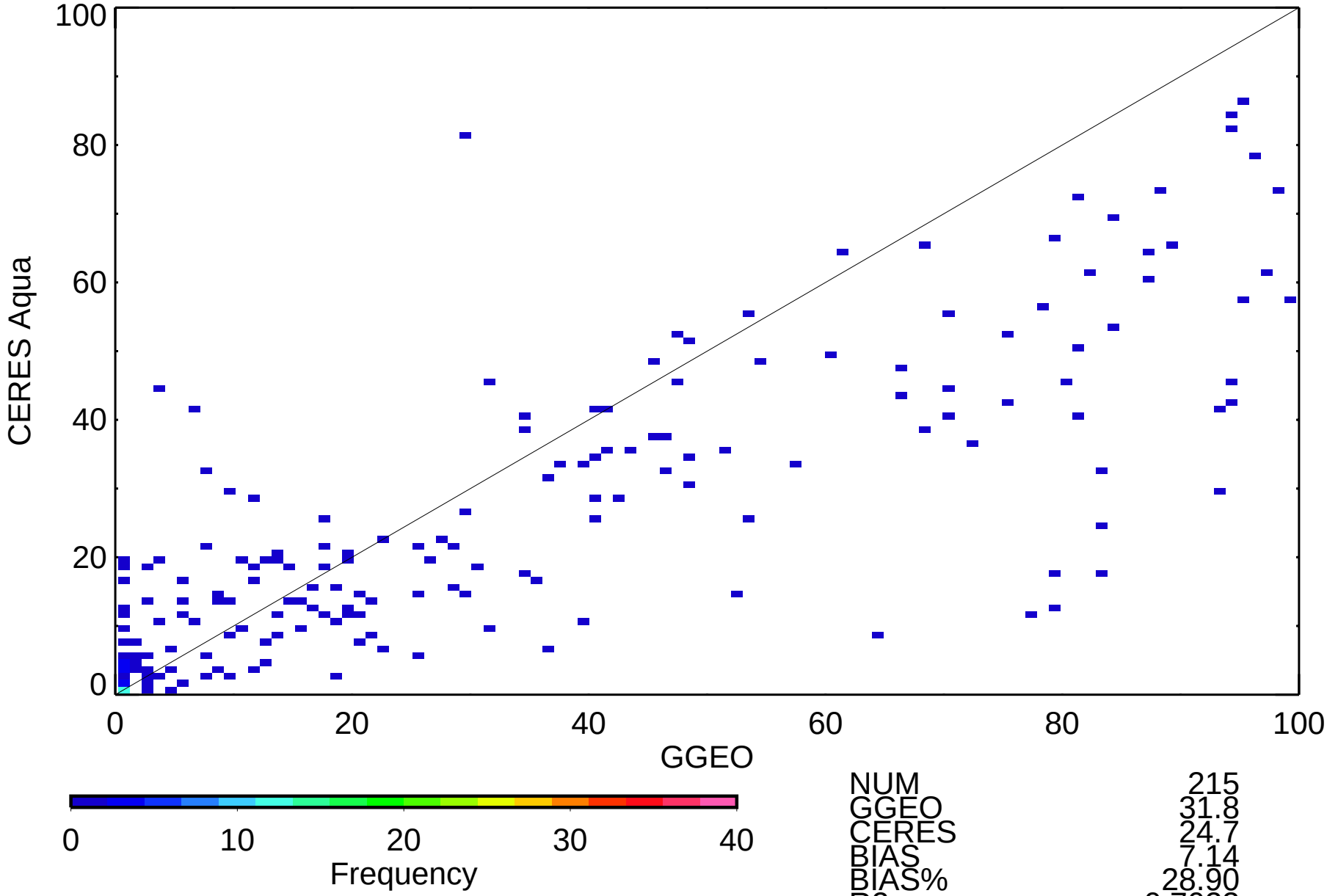

NUM	215
GGEO	31.8
CERES	24.7
BIAS	7.14
BIAS%	28.90
R2	0.7023
SLP	0.600
OFF	5.60
RMS	19.4
RMS%	78.74

GOES-11 Aqua Daytime Ice Cld Amt (%) 5ch_V01

Jan 2010 (matched angle)

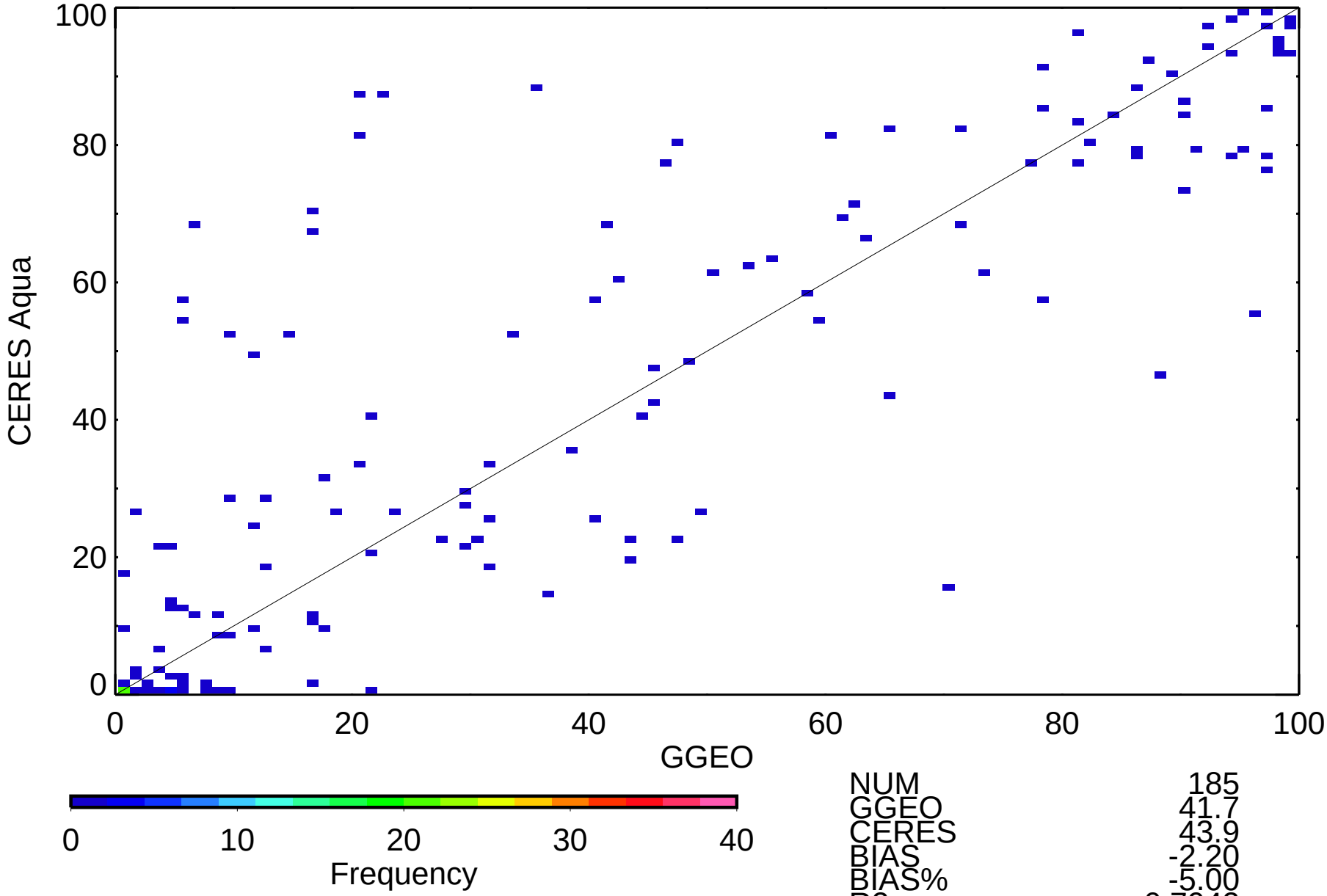

NUM	185
GGEO	41.7
CERES	43.9
BIAS	-2.20
BIAS%	-5.00
R2	0.7942
SLP	0.867
OFF	7.73
RMS	17.8
RMS%	40.56

GOES-11 Aqua Daytime Liquid Particle Size (microns) 5ch_V01

Jan 2010 (matched angle)

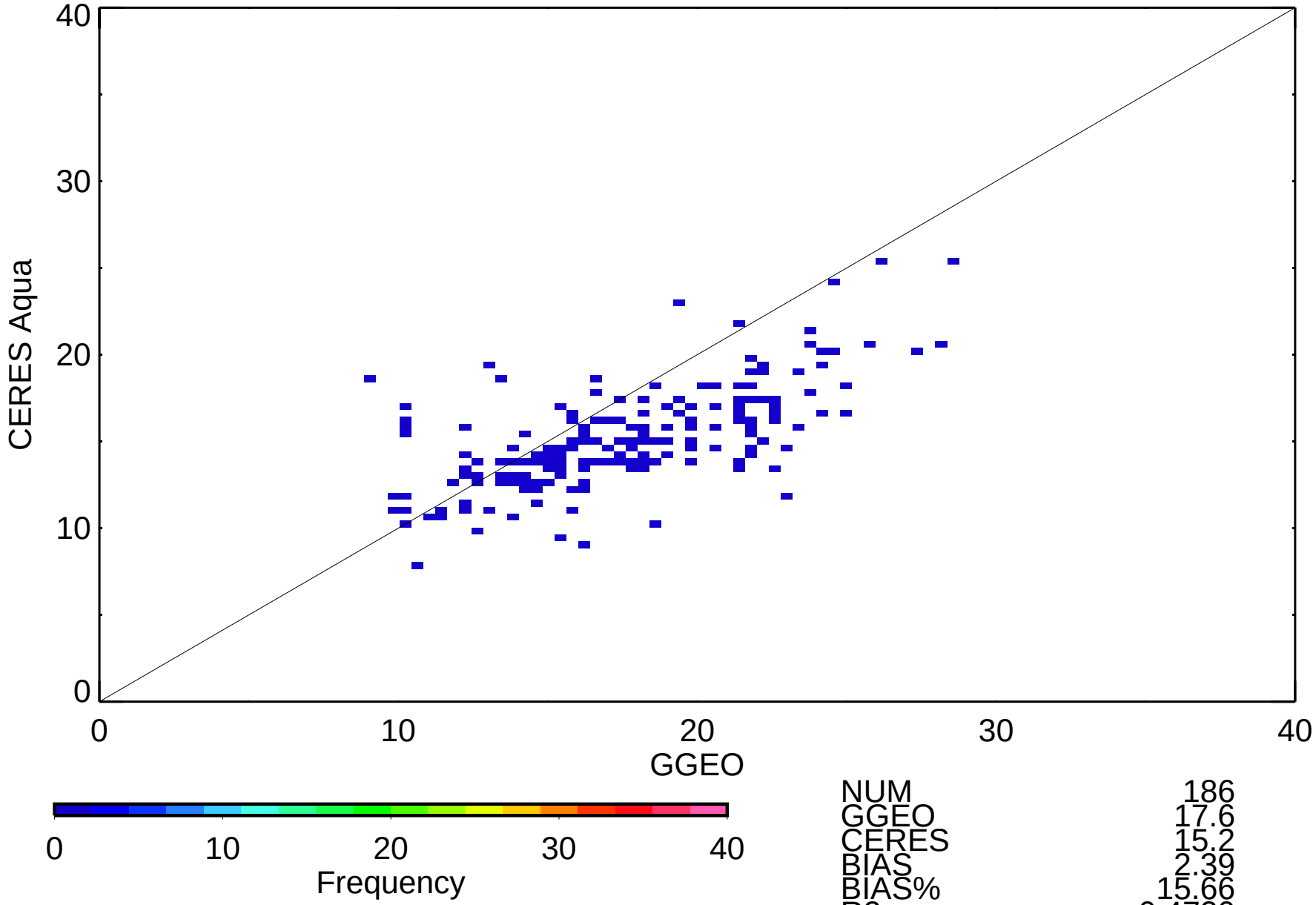

NUM	186
GGEO	17.6
CERES	15.2
BIAS	2.39
BIAS%	15.66
R2	0.4720
SLP	0.477
OFF	6.83
RMS	4.0
RMS%	26.07

GOES-11 Aqua Daytime Ice Particle Size (microns) 5ch_V01

Jan 2010 (matched angle)

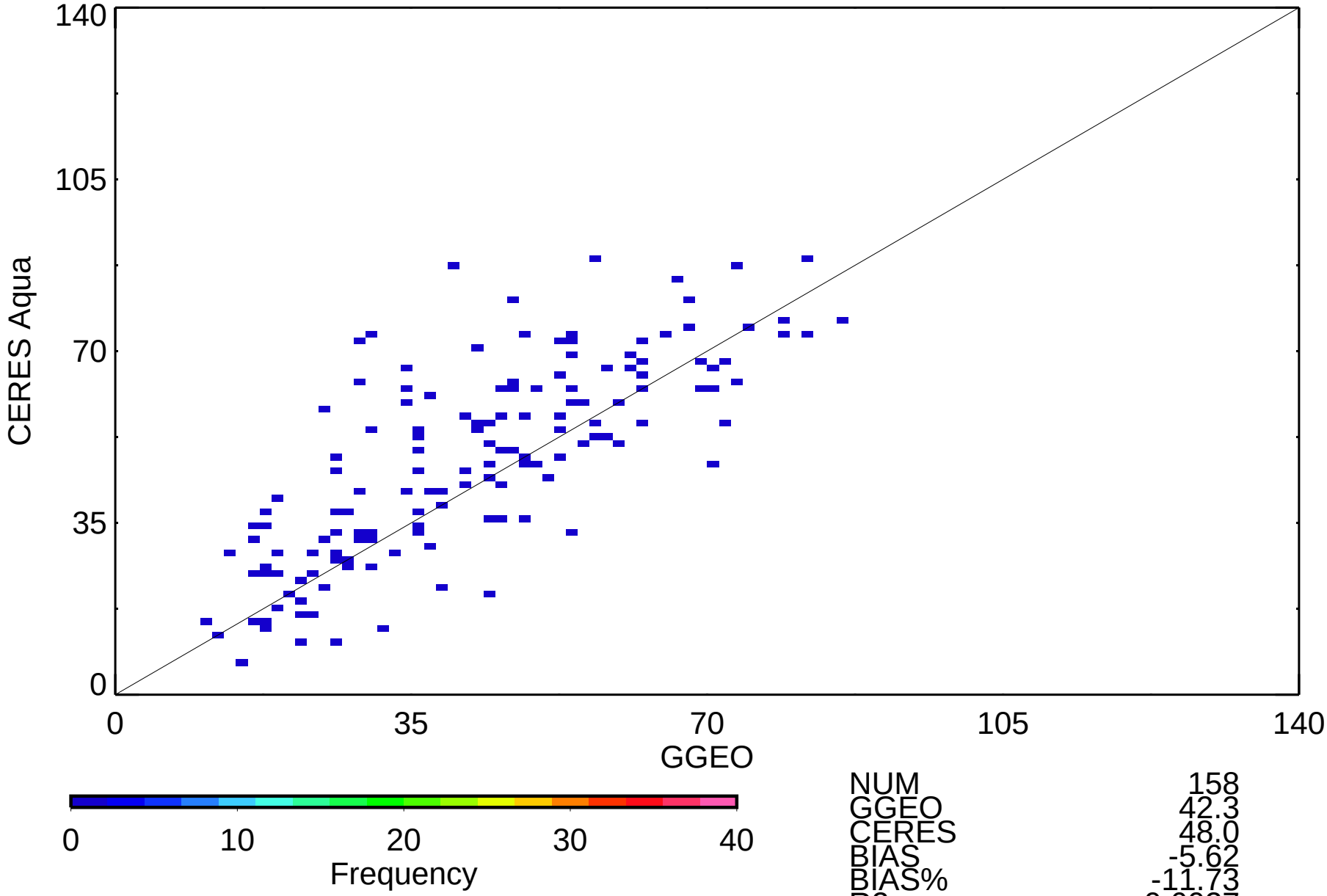

NUM	158
GGEO	42.3
CERES	48.0
BIAS	-5.62
BIAS%	-11.73
R2	0.6027
SLP	0.858
OFF	11.63
RMS	13.7
RMS%	28.60

GOES-11 Aqua Daytime Log Liquid Water Path (g/m2) 5ch_V01

Jan 2010 (matched angle)

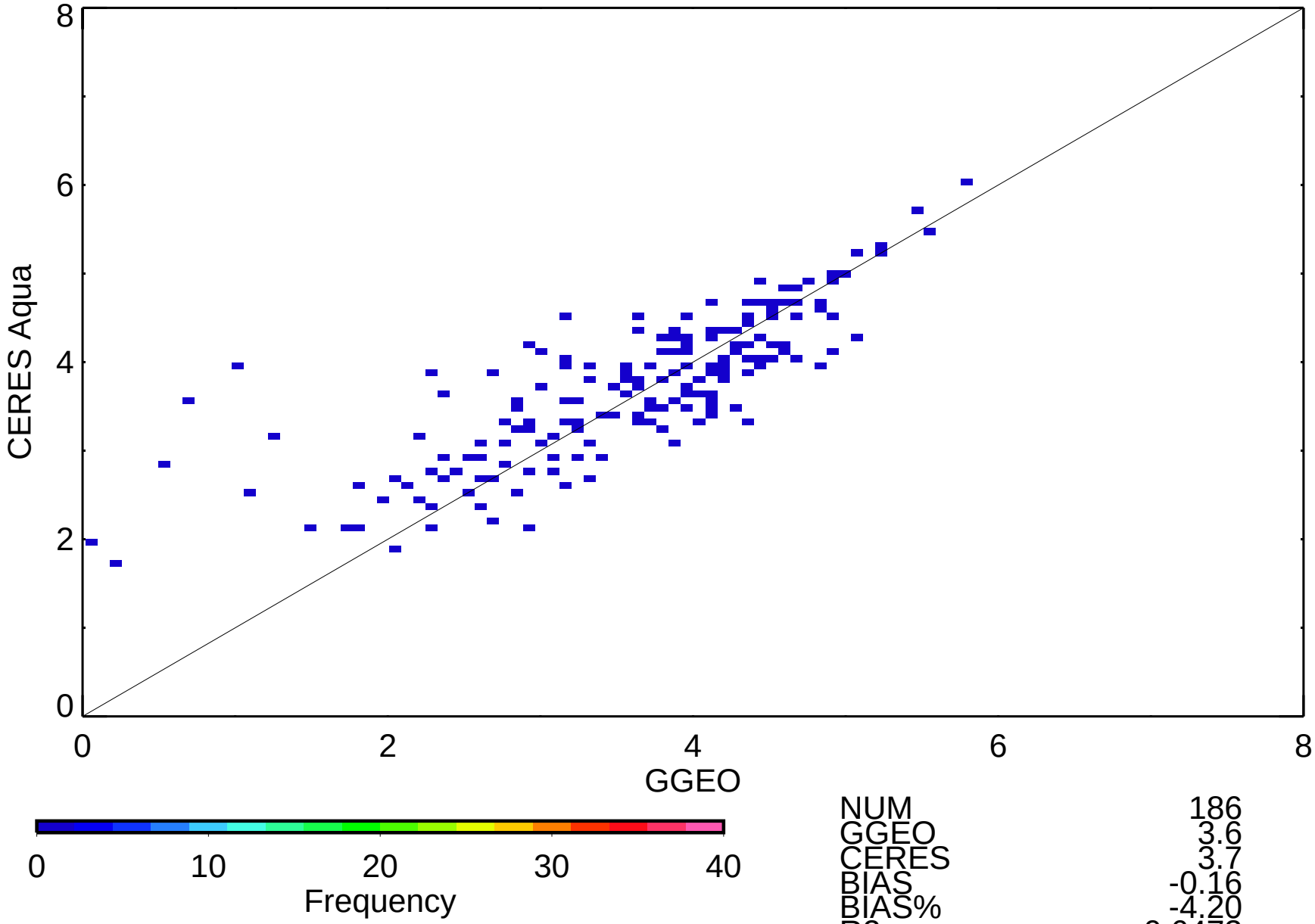

NUM	186
GGEO	3.6
CERES	3.7
BIAS	-0.16
BIAS%	-4.20
R2	0.6473
SLP	0.603
OFF	1.57
RMS	0.7
RMS%	18.05

GOES-11 Aqua Daytime Log Ice Water Path (g/m2) 5ch_V01

Jan 2010 (matched angle)

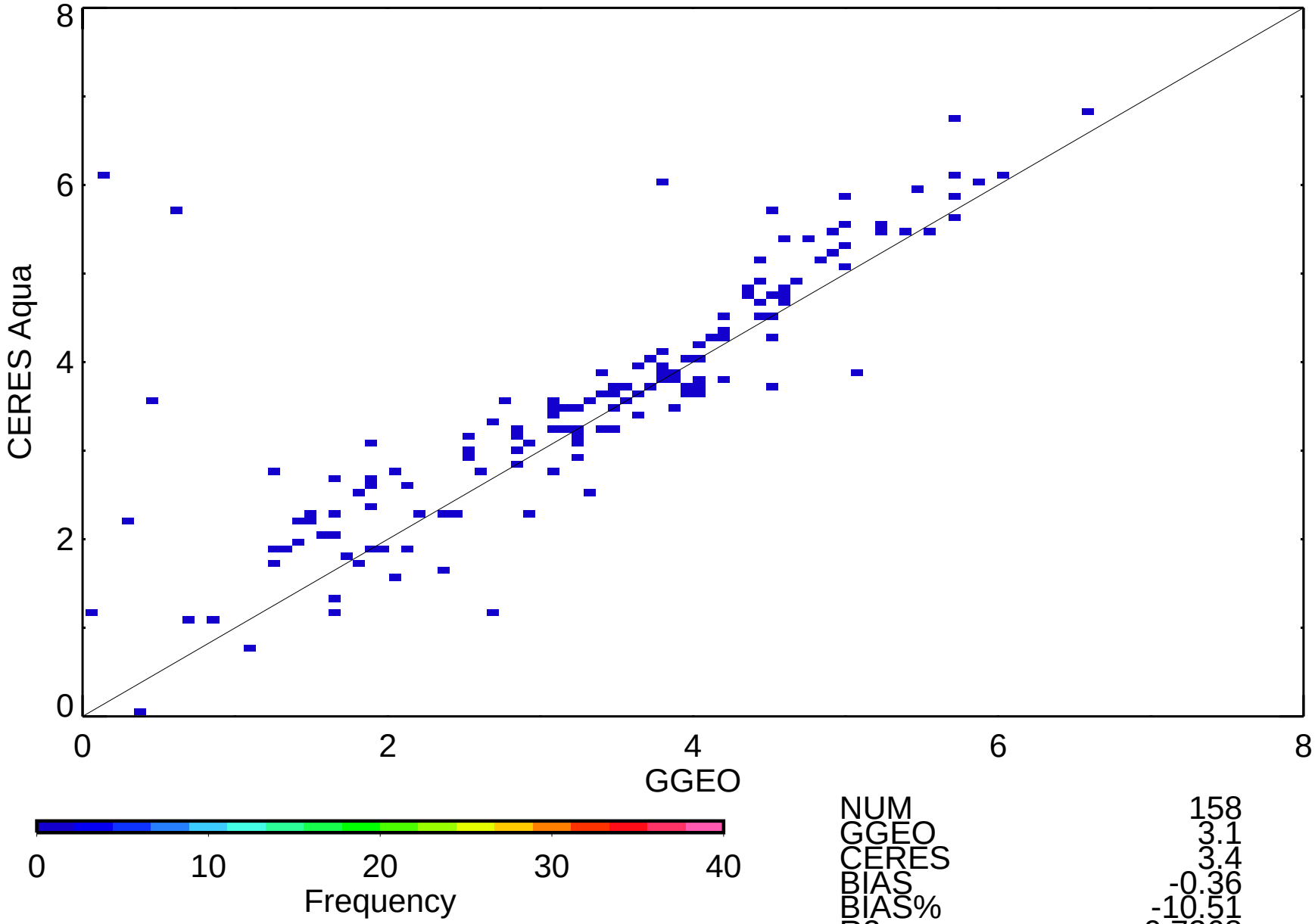

NUM	158
GGEO	3.1
CERES	3.4
BIAS	-0.36
BIAS%	-10.51
R2	0.7368
SLP	0.783
OFF	1.02
RMS	0.9
RMS%	27.38

GOES-11 Aqua Night-time Cloud Amount (%) 5ch_V01

Jan 2010 (matched angle)

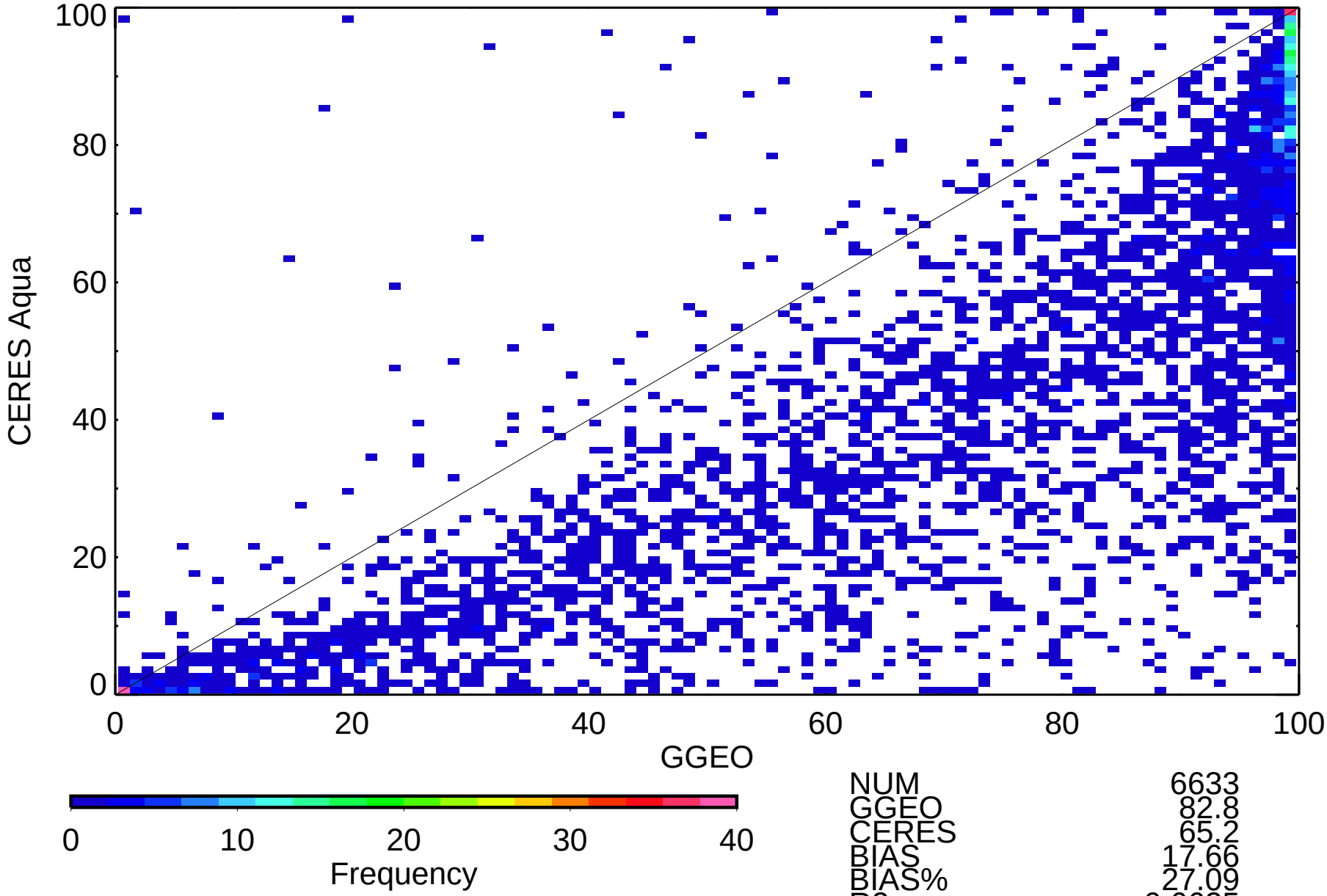

NUM	6633
GGEO	82.8
CERES	65.2
BIAS	17.66
BIAS%	27.09
R2	0.6625
SLP	1.021
OFF	-19.37
RMS	26.3
RMS%	40.38

GOES-11 Aqua Night-time Cloud Temperature (K) 5ch_V01

Jan 2010 (matched angle)

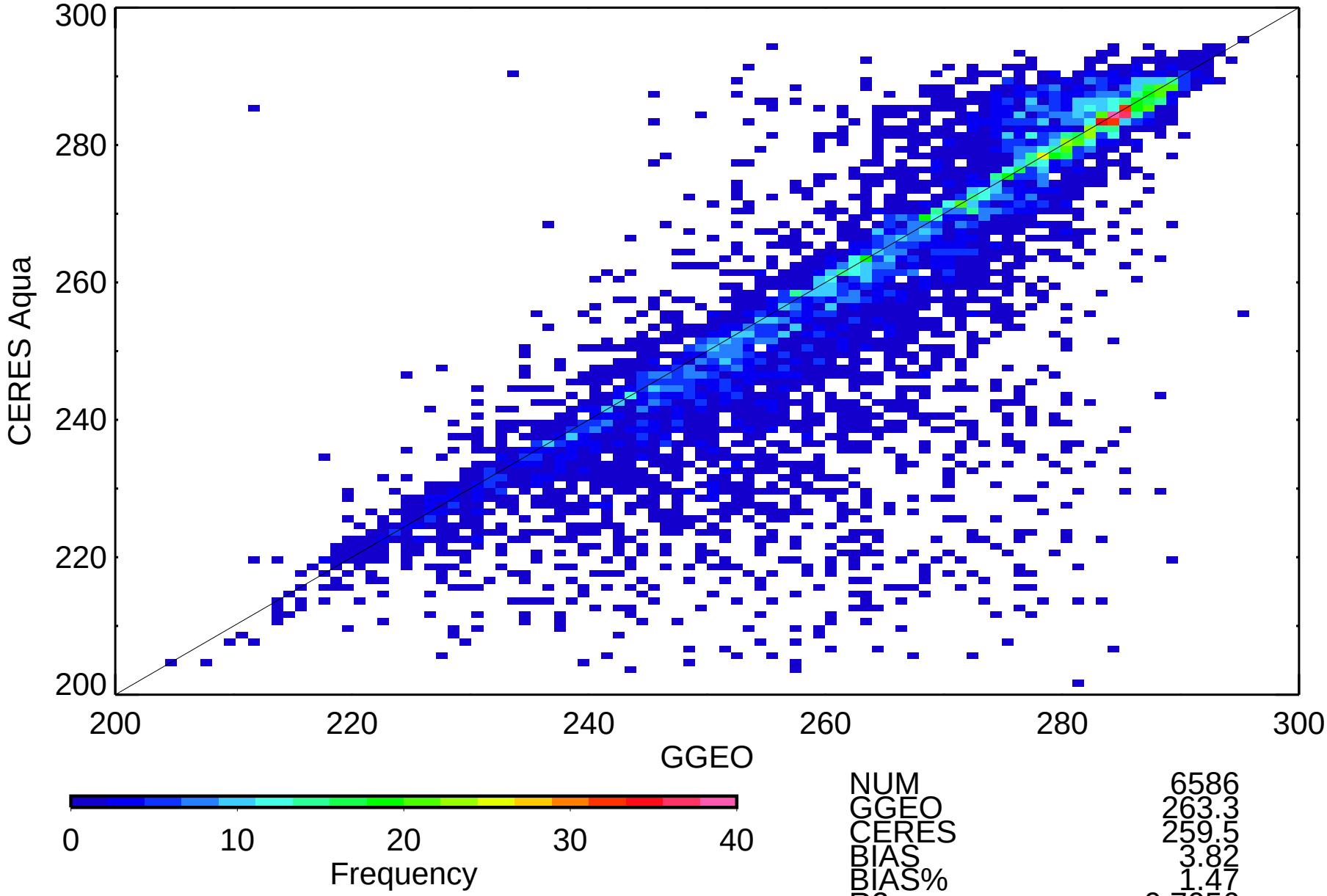

NUM	6586
GGEO	263.3
CERES	259.5
BIAS	3.82
BIAS%	1.47
R2	0.7056
SLP	1.037
OFF	-13.62
RMS	12.2
RMS%	4.72

GOES-11 Aqua Night-time Cloud Eff Pressure (mb) 5ch_V01

Jan 2010 (matched angle)

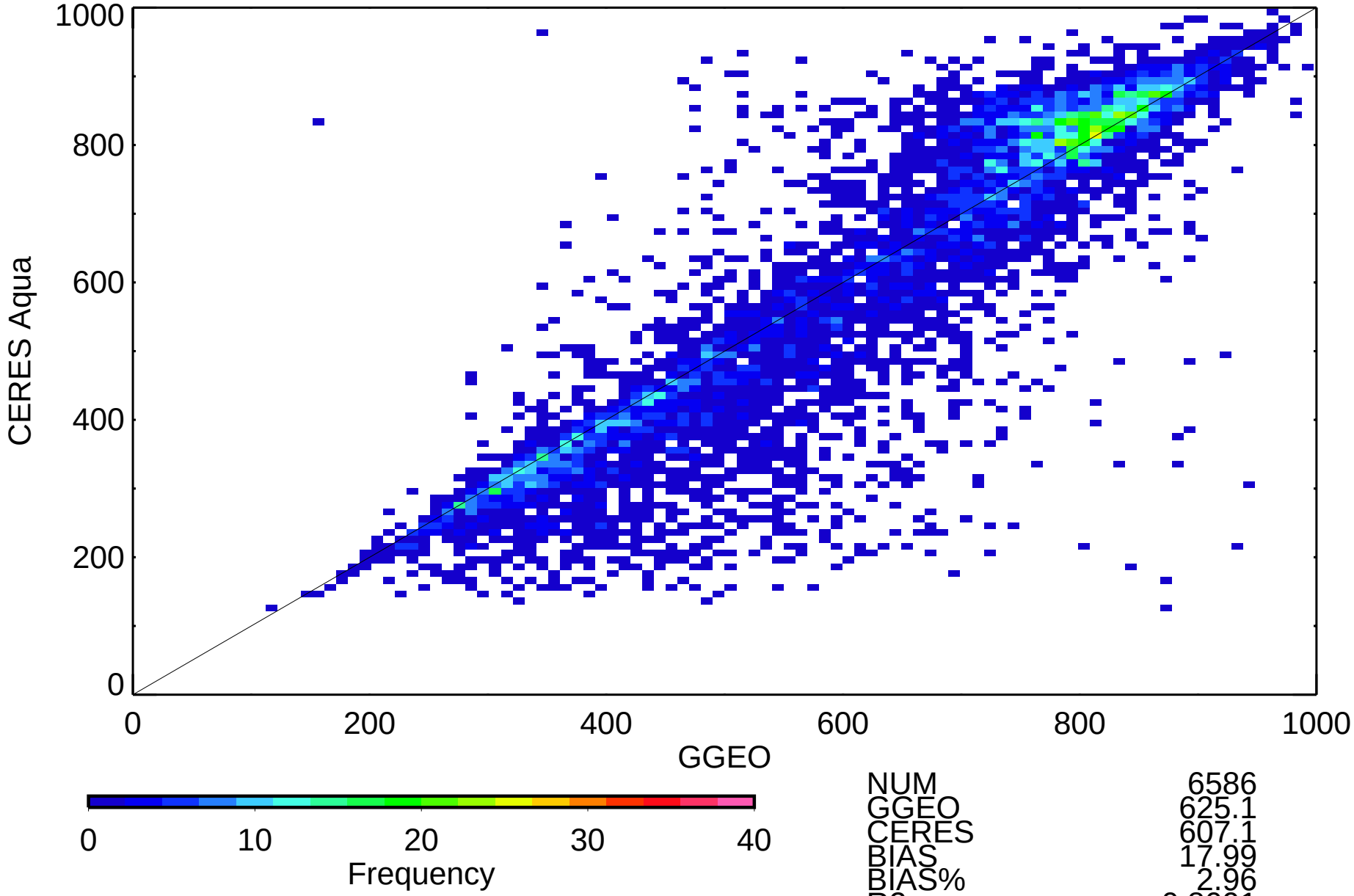

NUM	6586
GGEO	625.1
CERES	607.1
BIAS	17.99
BIAS%	2.96
R2	0.8091
SLP	1.078
OFF	-66.45
RMS	100.9
RMS%	16.62

GOES-11 Aqua Night-time Cloud Top Pressure (mb) 5ch_V01

Jan 2010 (matched angle)

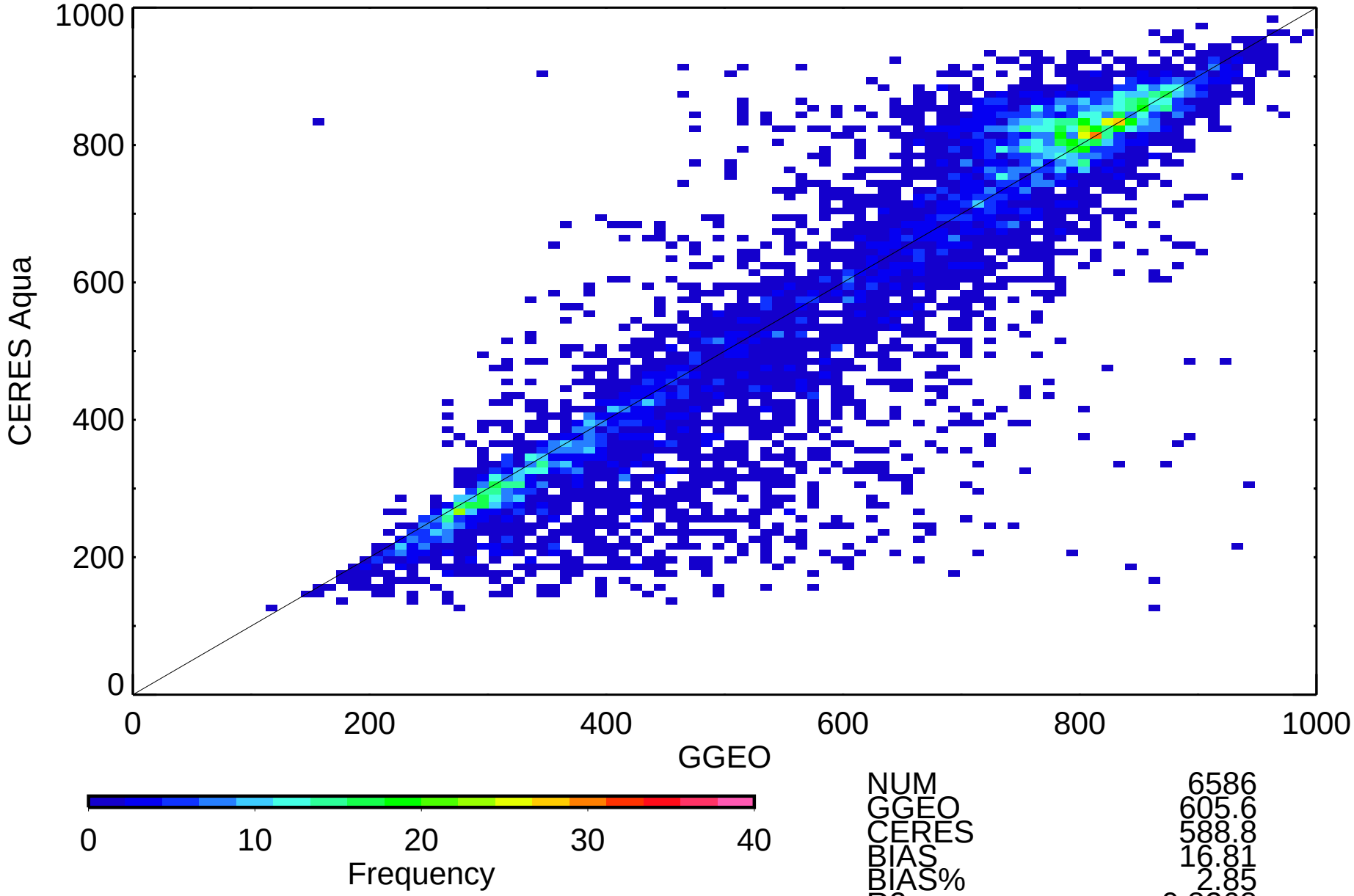

NUM	6586
GGEO	605.6
CERES	588.8
BIAS	16.81
BIAS%	2.85
R2	0.8268
SLP	1.049
OFF	-46.29
RMS	98.4
RMS%	16.71

GOES-11 Aqua Night-time Cloud Base Pressure (mb) 5ch_V01

Jan 2010 (matched angle)

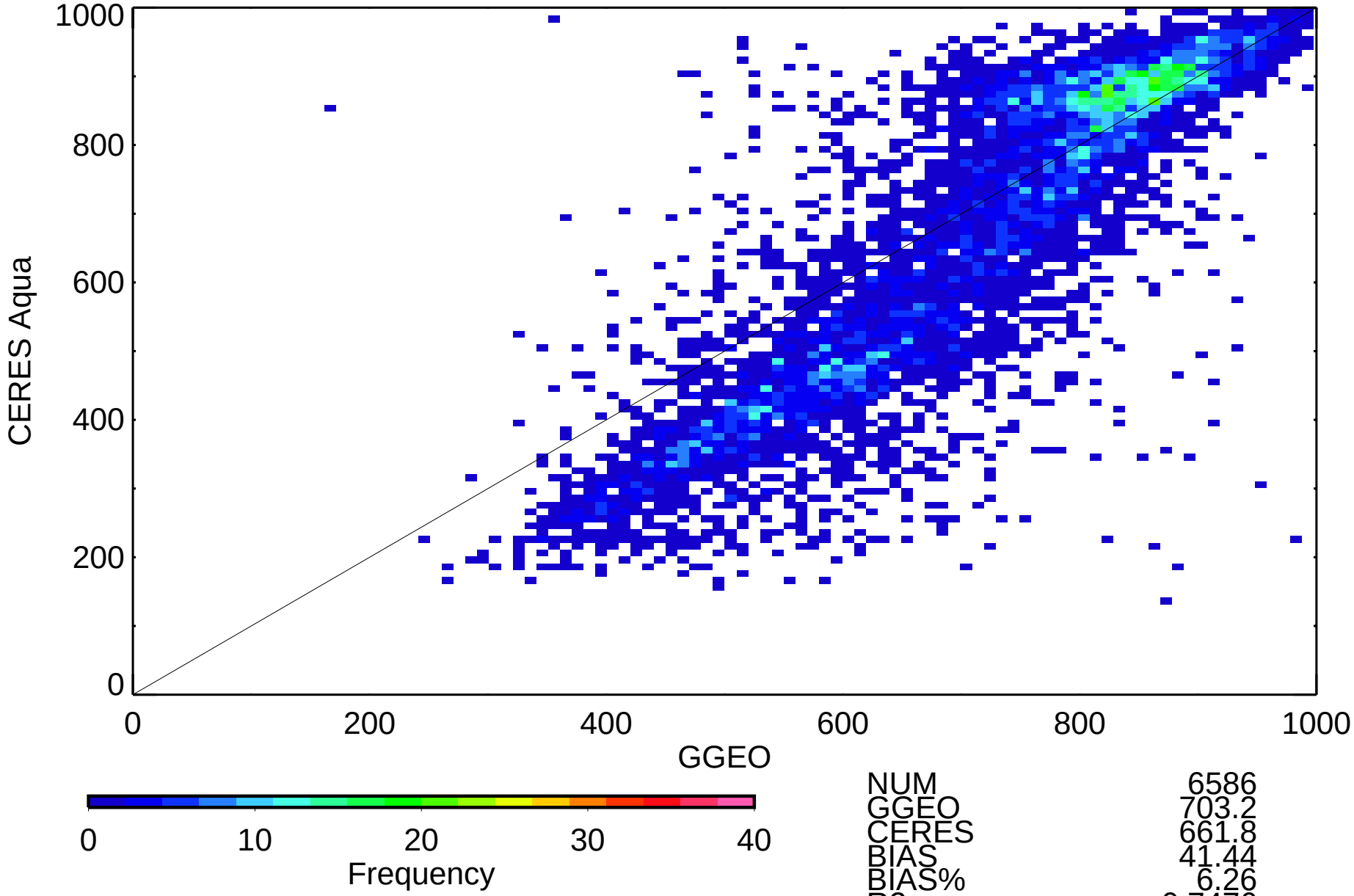

NUM	6586
GGEO	703.2
CERES	661.8
BIAS	41.44
BIAS%	6.26
R2	0.7476
SLP	1.258
OFF	-222.94
RMS	124.0
RMS%	18.74

GOES-11 Aqua Night-time Cloud Eff Height (km) 5ch_V01

Jan 2010 (matched angle)

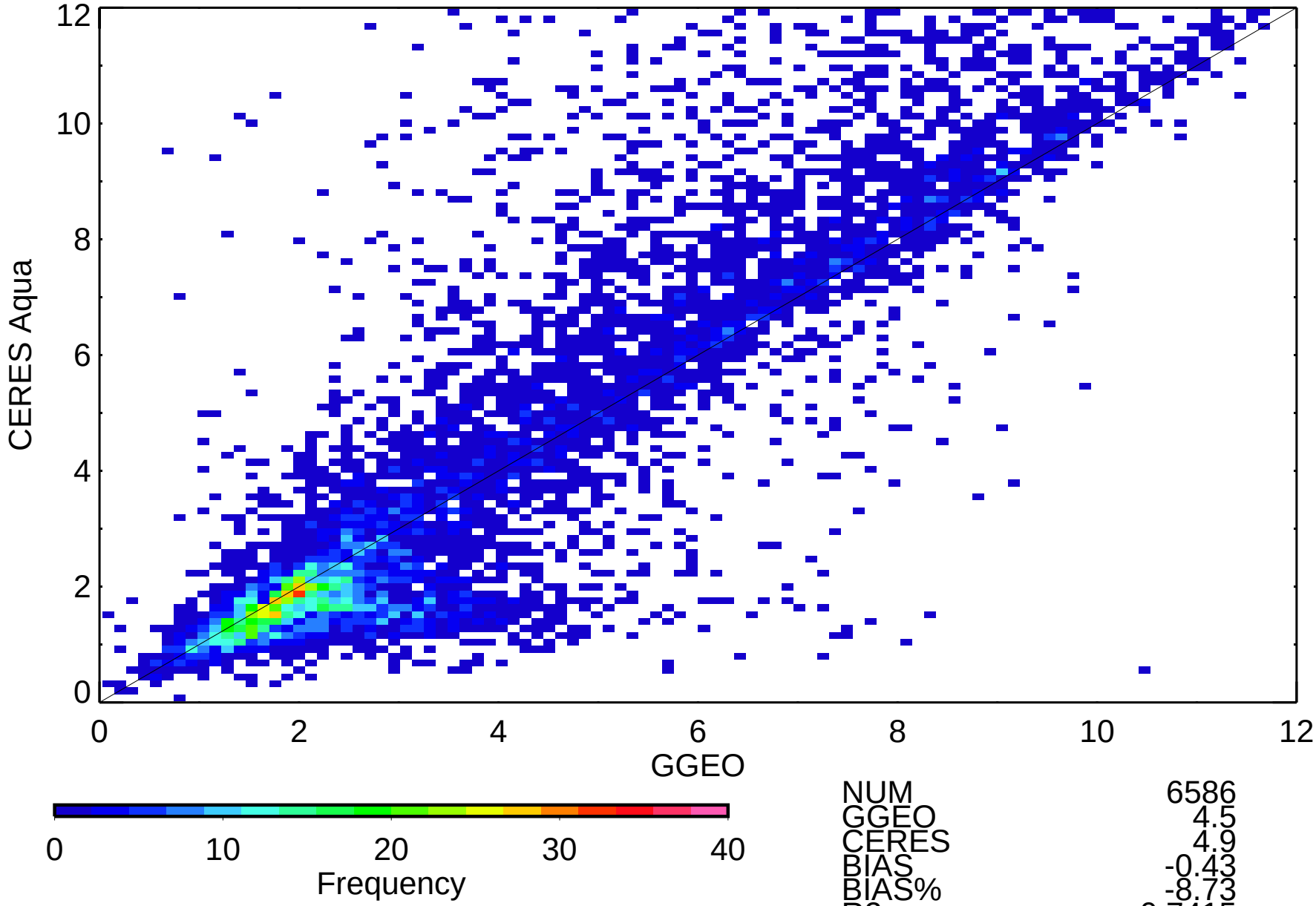

NUM	6586
GGEO	4.5
CERES	4.9
BIAS	-0.43
BIAS%	-8.73
R2	0.7415
SLP	1.125
OFF	-0.13
RMS	1.9
RMS%	37.70

GOES-11 Aqua Night-time Cloud Phase 5ch_V01

Jan 2010 (matched angle)

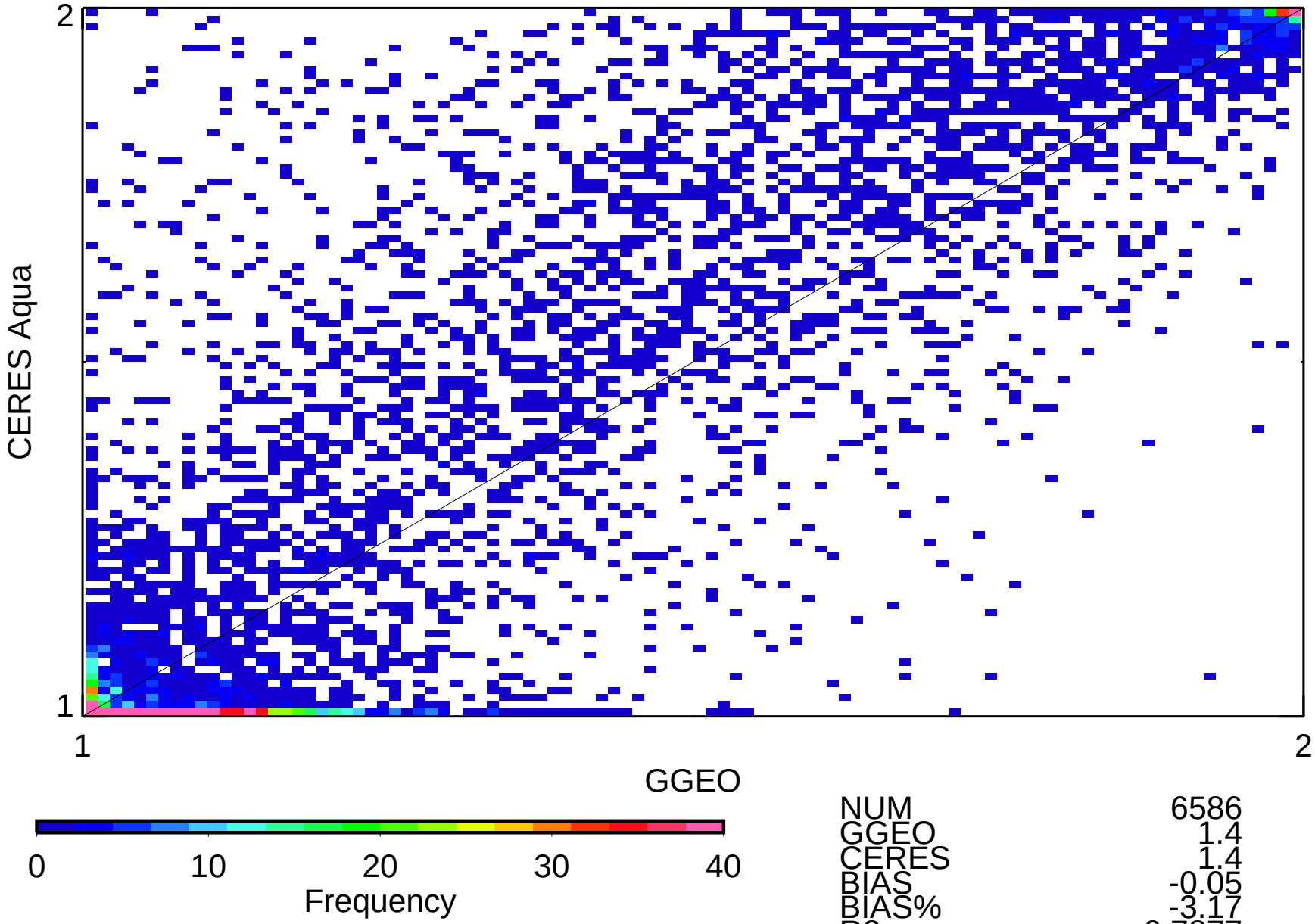

NUM	6586
GGEO	1.4
CERES	1.4
BIAS	-0.05
BIAS%	-3.17
R2	0.7877
SLP	0.989
OFF	0.06
RMS	0.2
RMS%	13.08

GOES-11 Aqua Night-time Liquid Cld Amt (%) 5ch_V01

Jan 2010 (matched angle)

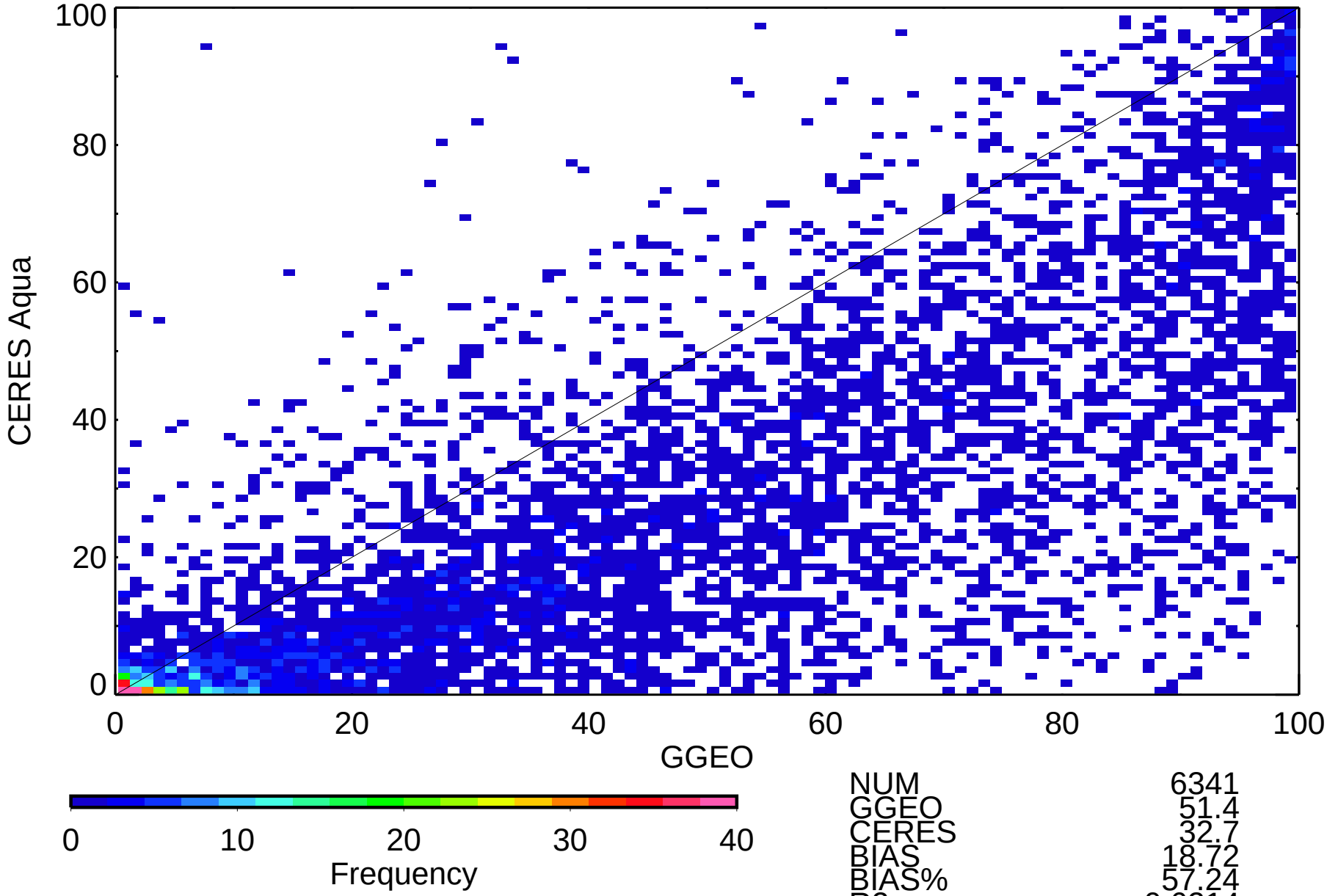

NUM	6341
GGEO	51.4
CERES	32.7
BIAS	18.72
BIAS%	57.24
R2	0.6214
SLP	0.698
OFF	-3.20
RMS	27.6
RMS%	84.30

GOES-11 Aqua Night-time Ice Cld Amt (%) 5ch_V01

Jan 2010 (matched angle)

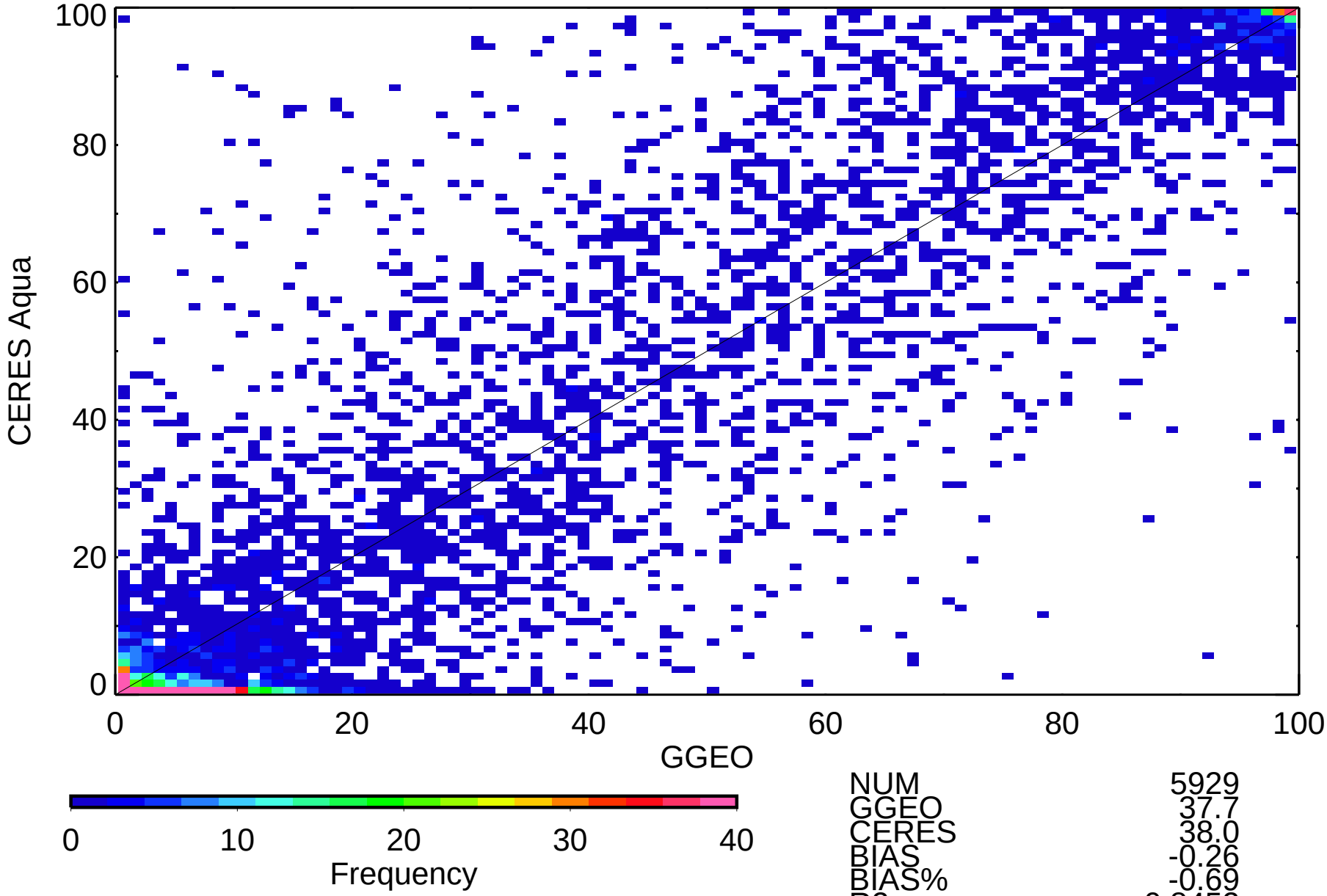

NUM	5929
GGEO	37.7
CERES	38.0
BIAS	-0.26
BIAS%	-0.69
R2	0.8452
SLP	0.975
OFF	1.22
RMS	14.8
RMS%	38.92

GOES-11 Aqua Night-time Liquid Particle Size (microns) 5ch_V01

Jan 2010 (matched angle)

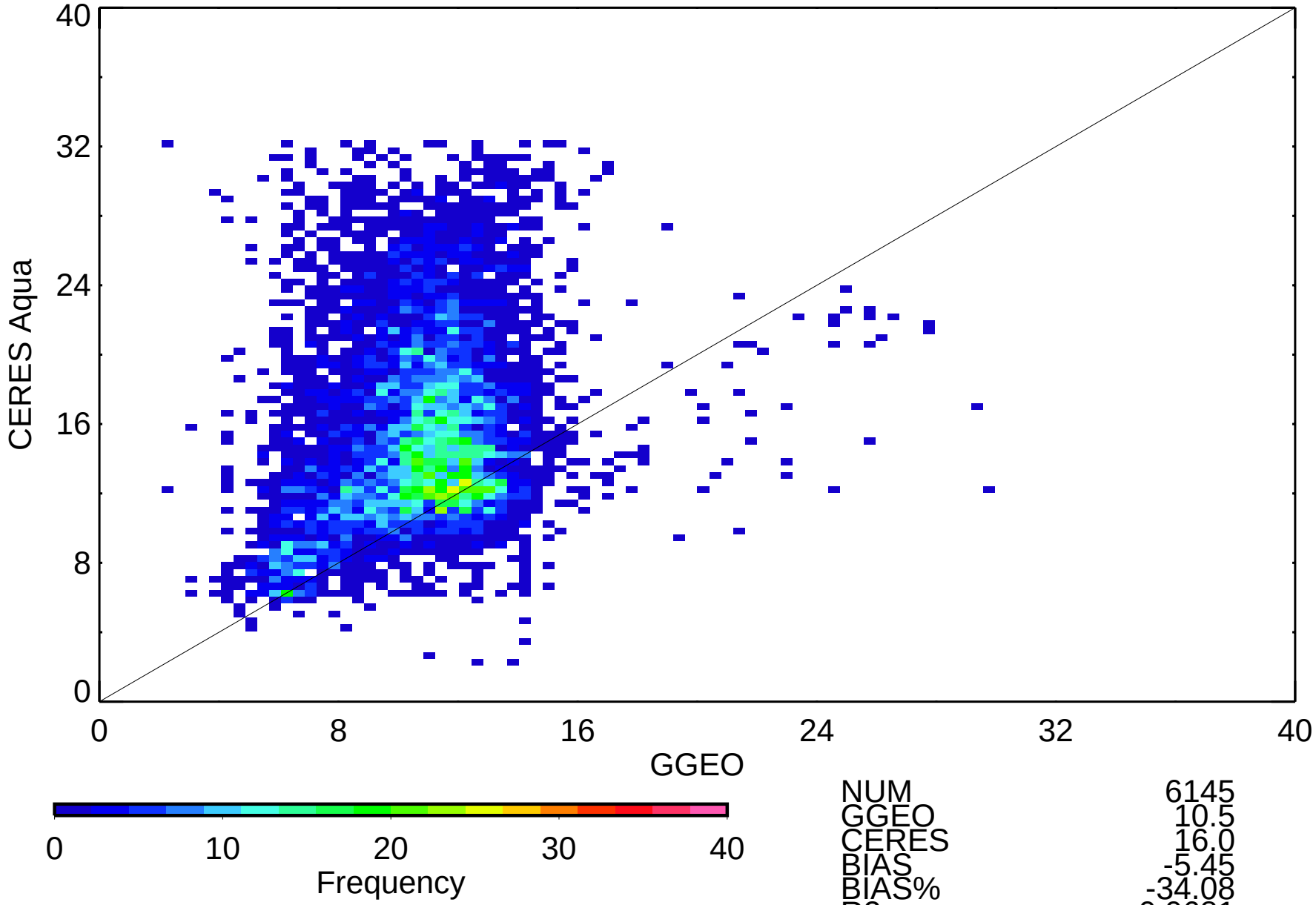

NUM	6145
GGEO	10.5
CERES	16.0
BIAS	-5.45
BIAS%	-34.08
R2	0.0681
SLP	0.575
OFF	9.93
RMS	7.9
RMS%	49.14

GOES-11 Aqua Night-time Ice Particle Size (microns) 5ch_V01

Jan 2010 (matched angle)

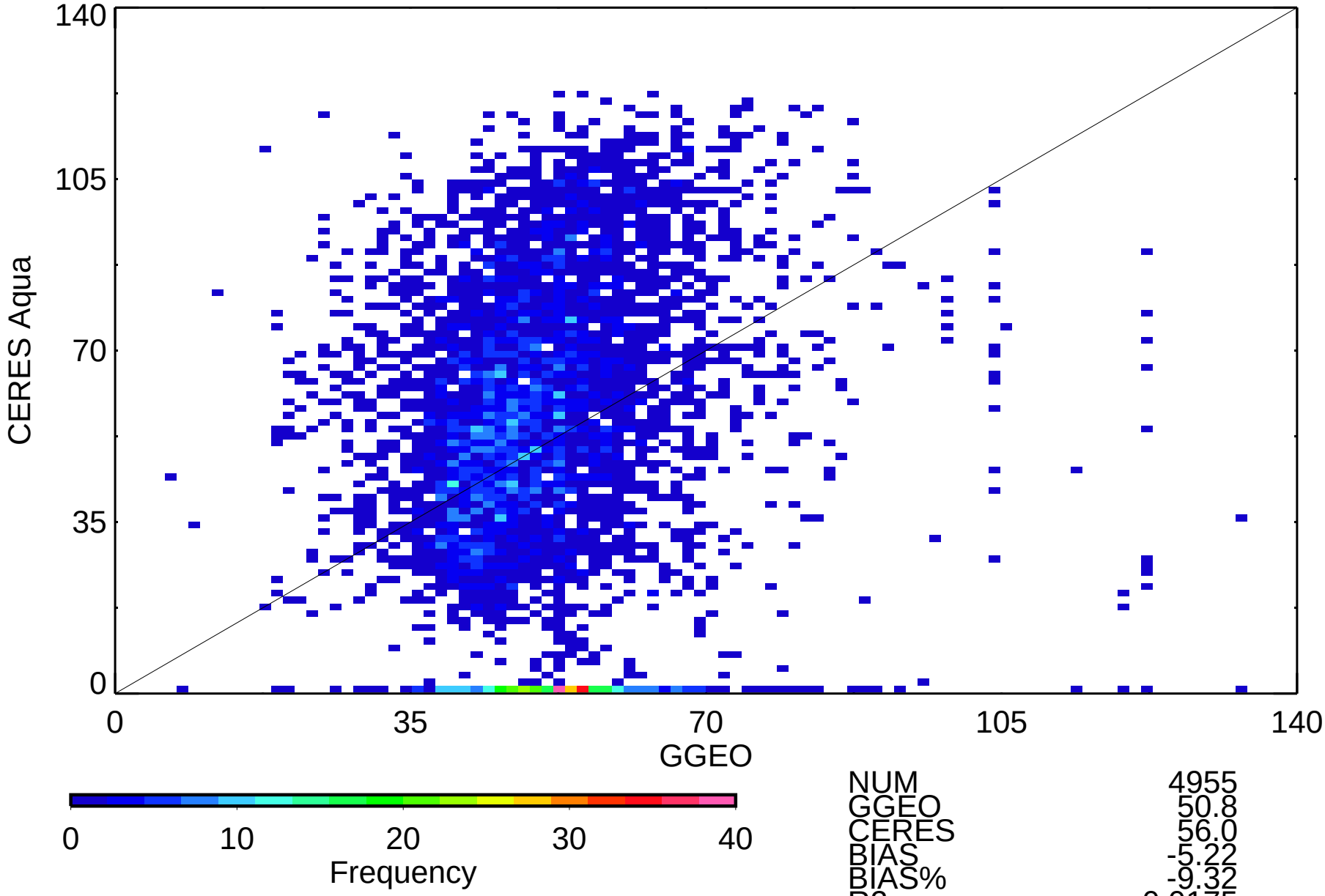

NUM	4955
GGEO	50.8
CERES	56.0
BIAS	-5.22
BIAS%	-9.32
R2	0.0175
SLP	0.314
OFF	40.03
RMS	30.7
RMS%	54.77

GOES-11 Aqua Night-time Log Liquid Water Path (g/m2) 5ch_V01

Jan 2010 (matched angle)

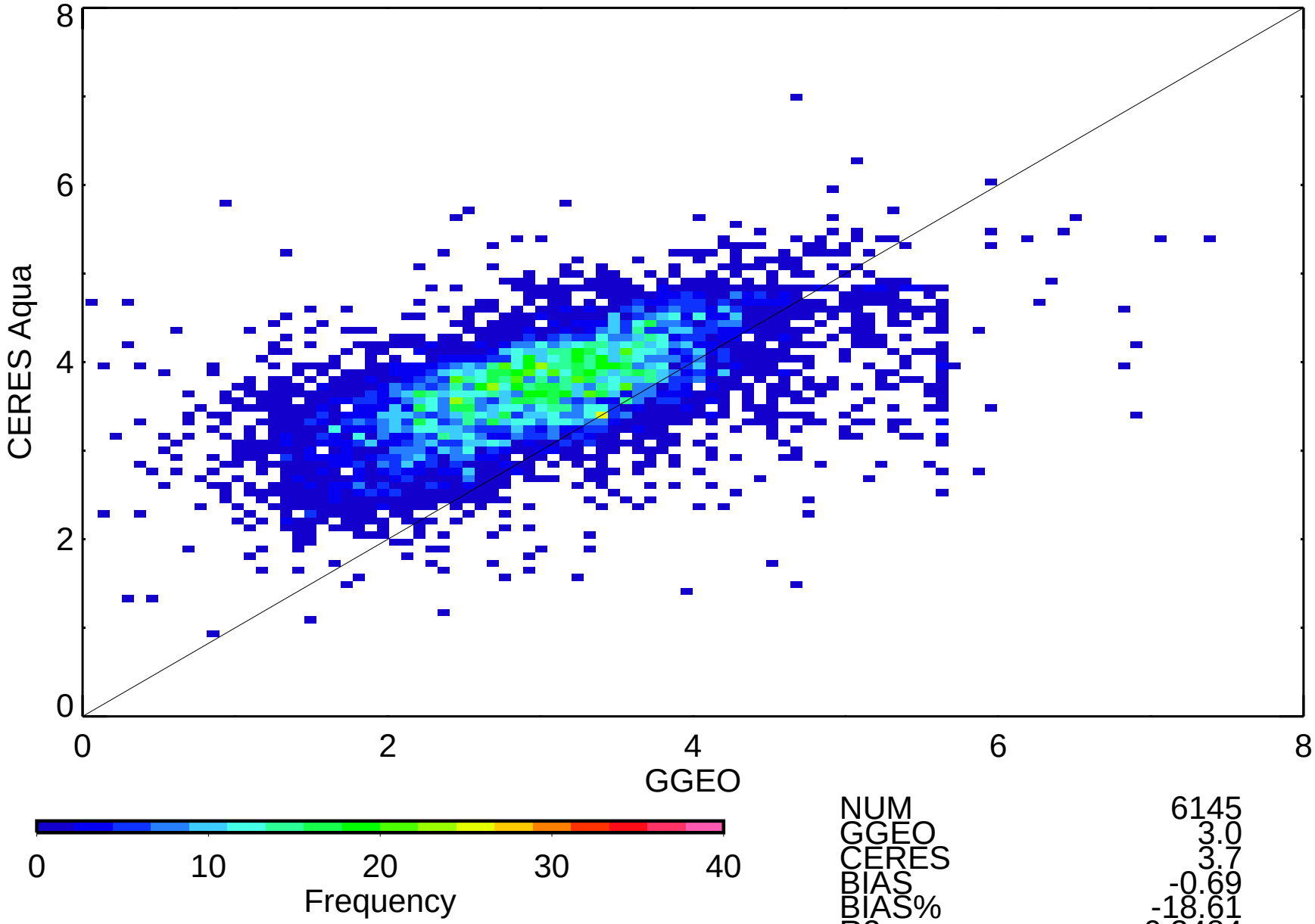

NUM	6145
GGEO	3.0
CERES	3.7
BIAS	-0.69
BIAS%	-18.61
R2	0.3484
SLP	0.390
OFF	2.53
RMS	1.0
RMS%	27.85

GOES-11 Aqua Night-time Log Ice Water Path (g/m2) 5ch_V01

Jan 2010 (matched angle)

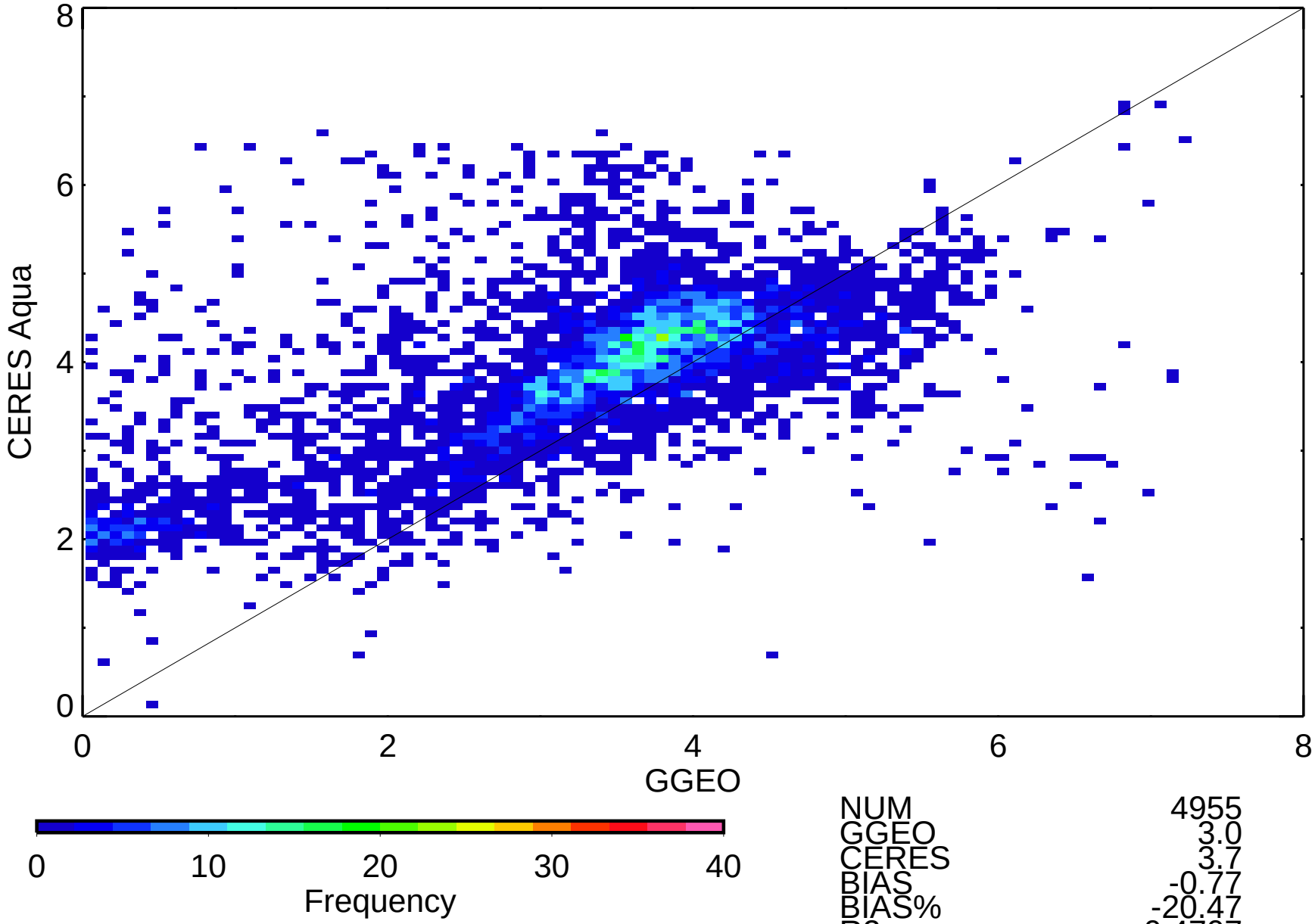

NUM	4955
GGEO	3.0
CERES	3.7
BIAS	-0.77
BIAS%	-20.47
R2	0.4707
SLP	0.441
OFF	2.43
RMS	1.4
RMS%	37.34